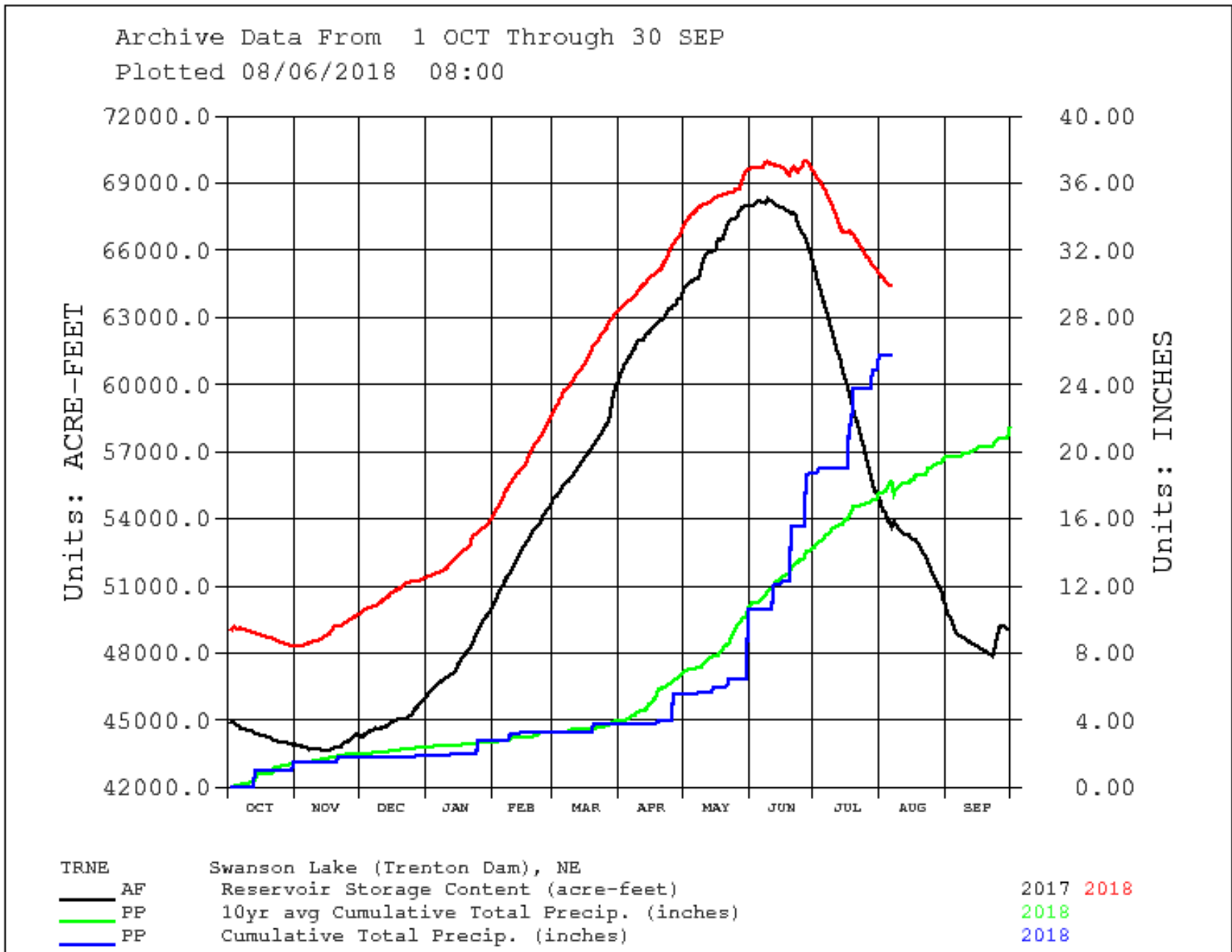


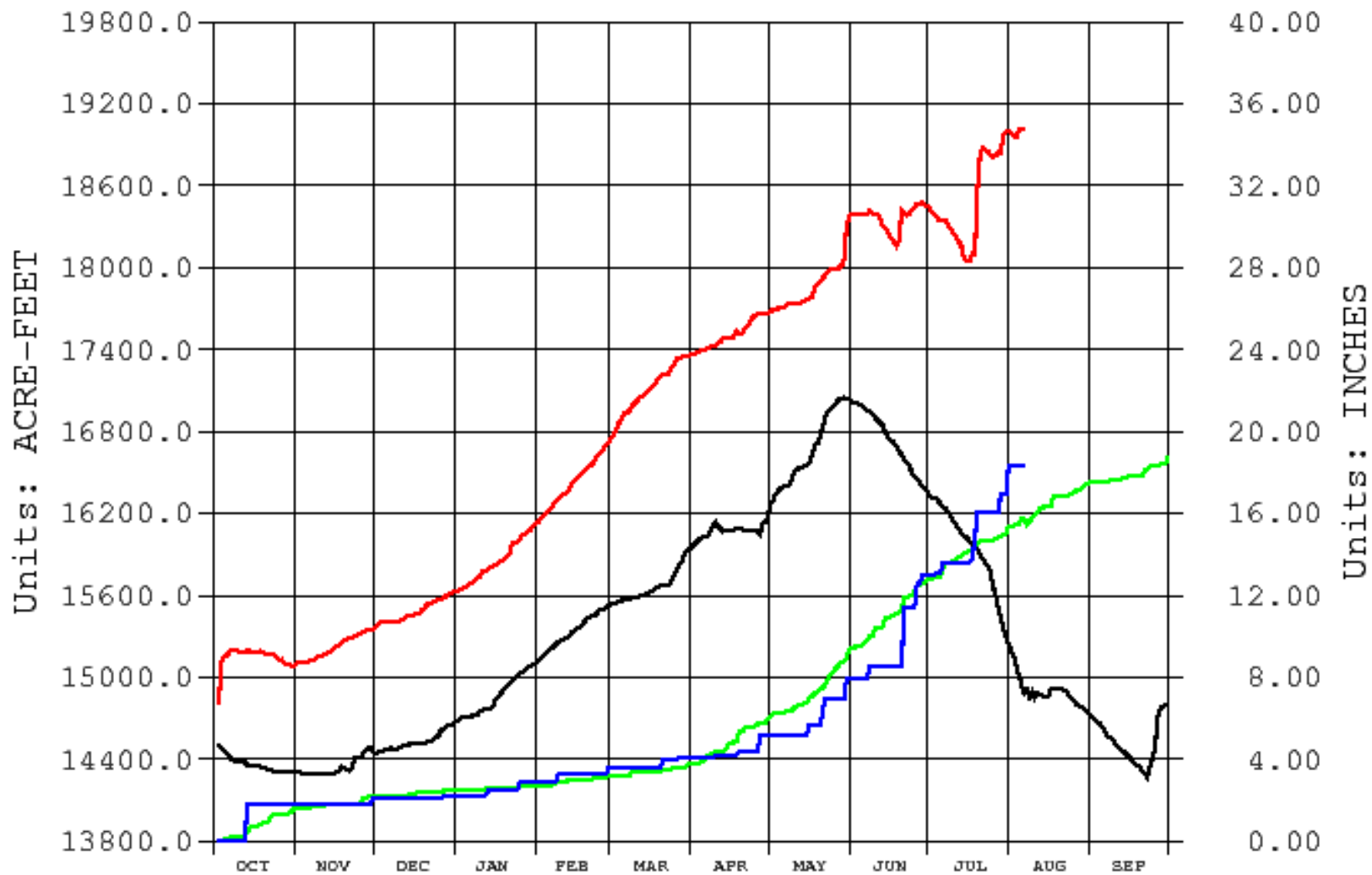
Frenchman Cambridge 2018 Storage Water Supply

Reservoir Content / Irrigation Supply

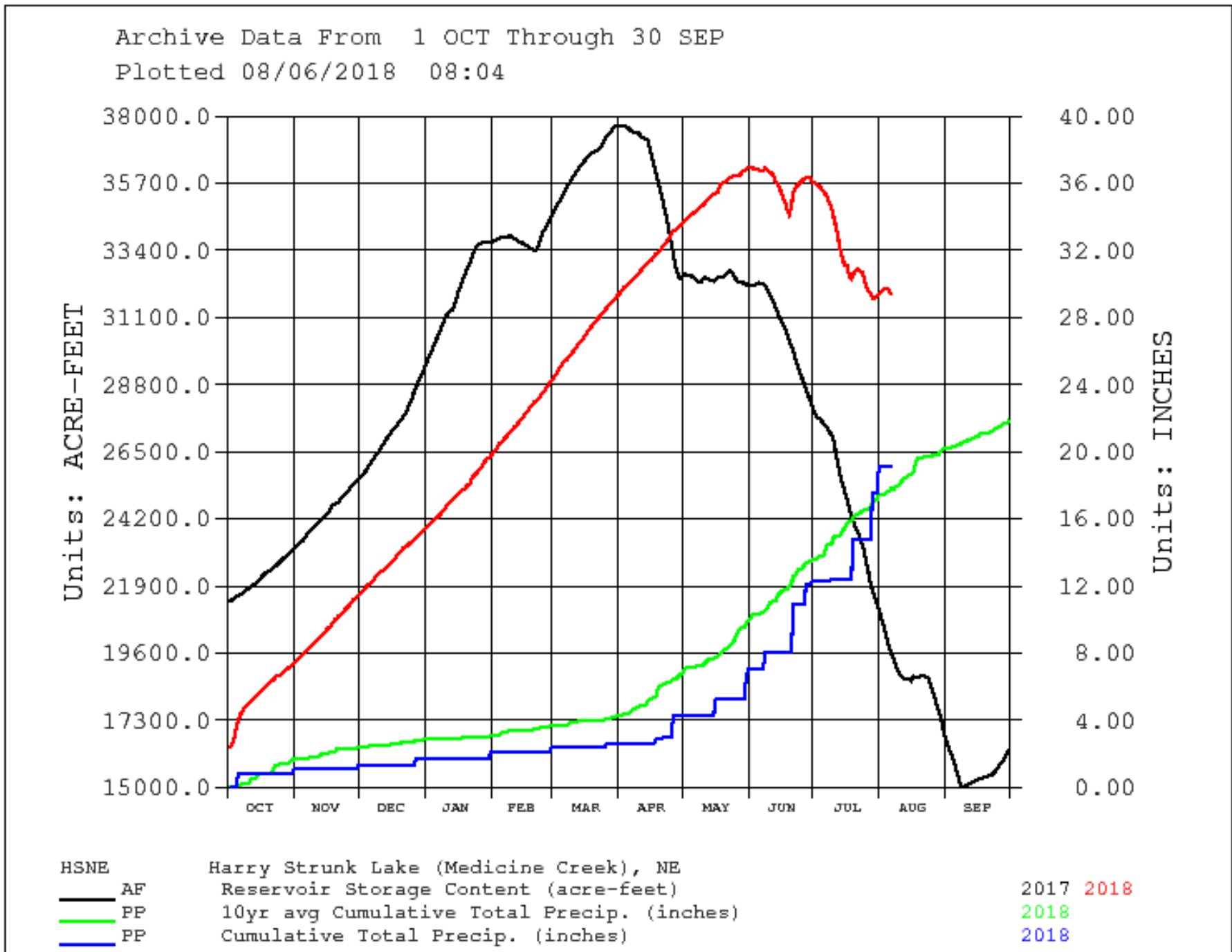
Reservoirs 2018	Swanson		Hugh Butler		Harry Strunk		Total AF
	Elevation	Acre-Feet	Elevation	Acre-Feet	Elevation	Acre-Feet	AF
Top of Irrigation Pool	2752.00	110,175	2581.80	36,224	2366.10	34,647	181,046
FCID Contracted Shut Off Elevation/Content AF	2725.00	18,958	2561.00	11,212	2343.00	7,897	38,067
<i>FCID Contracted Irrigation Pool Capacity at 100% Full</i>	27.00	91,217	20.80	25,012	23.10	26,750	142,979
Elevation / Content in AF	2741.17	64,435	2569.20	19008	2364.54	31,889	115,332
% of Full Capacity	58.5%		52.5%		92.0%		63.7%
Current 2018 Irrigation Supply	Feet	A.F.	Feet	A.F.	Feet	A.F.	A.F.
	16.17	45,477	8.20	7,796	21.54	23,992	77,265
Monday, August 06, 2018	% Irr. Pool	49.9%	% Irr. Pool	31.2%	% Irr. Pool	89.7%	54.0%
Aug 6, 2017 (AF / Elev)	2,738.04	53,662	2,565.17	14,887	2,355.65	19,561	88,110
One Year Change in Storage (AF / Elevation)	3.13	10,773	4.03	4,121	8.89	12,328	27,222



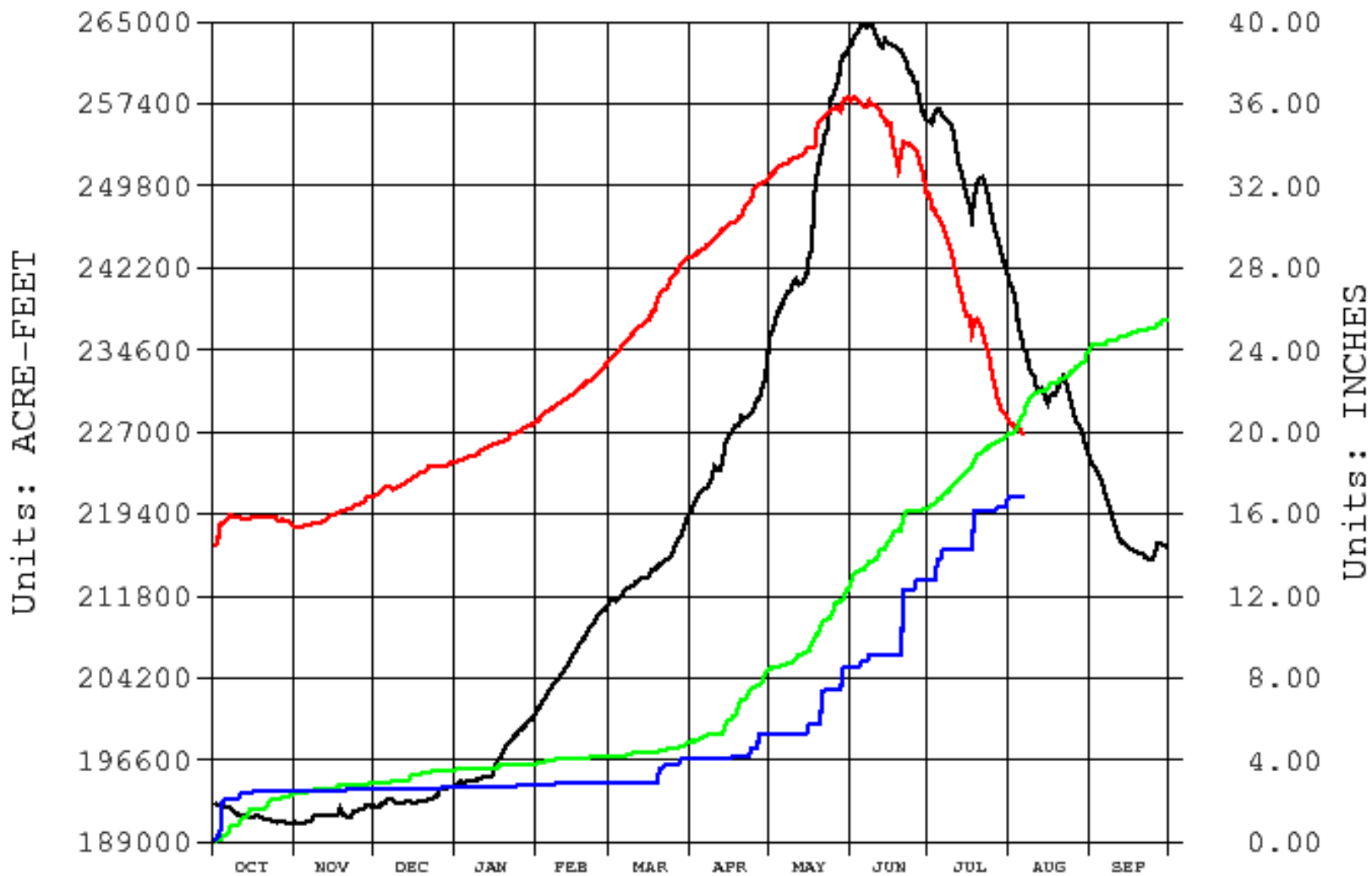
Archive Data From 1 OCT Through 30 SEP
 Plotted 08/06/2018 08:02



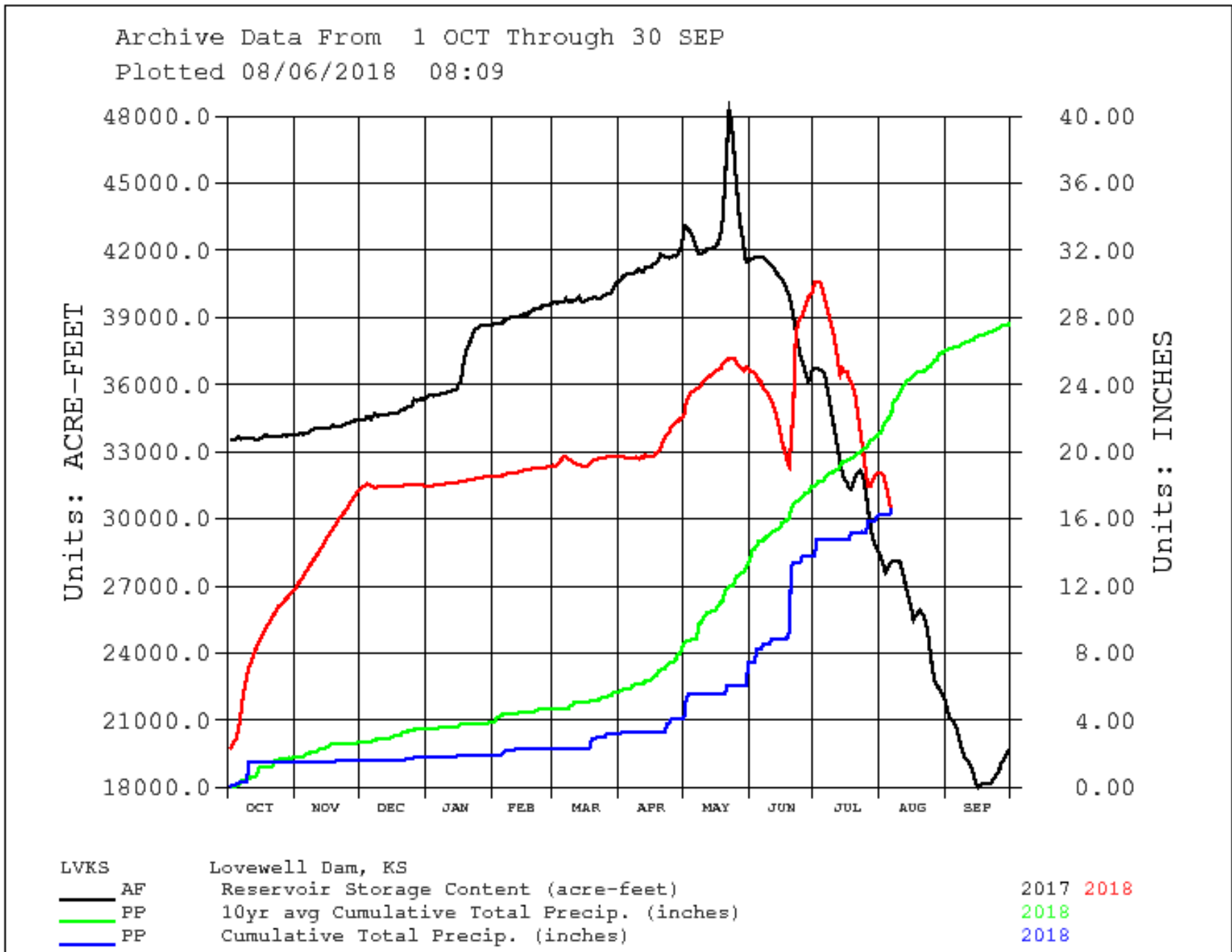
HBNE Hugh Butler Lake (Red Willow Dam), NE
 — AF Reservoir Storage Content (acre-feet) 2017 2018
 — PP 10yr avg Cumulative Total Precip. (inches) 2018
 — PP Cumulative Total Precip. (inches) 2018



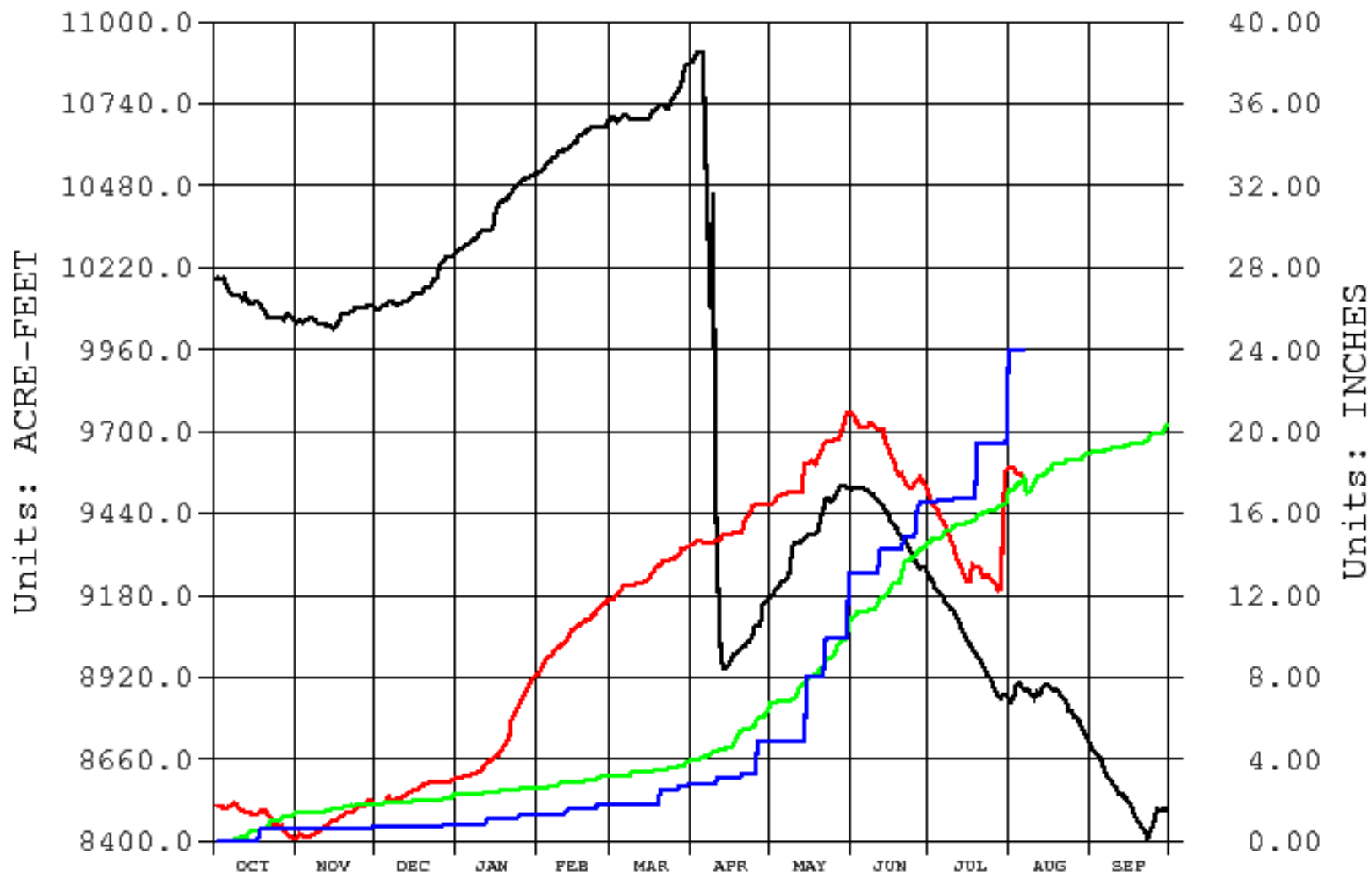
Archive Data From 1 OCT Through 30 SEP
 Plotted 08/06/2018 08:05



HCNE	Harlan County Dam, NE	
— AF	Reservoir Storage Content (acre-feet)	2017 2018
— PP	10yr avg Cumulative Total Precip. (inches)	2018
— PP	Cumulative Total Precip. (inches)	2018



Archive Data From 1 OCT Through 30 SEP
 Plotted 08/06/2018 08:07



EDNE	Enders Dam, NE	
— AF	Reservoir Storage Content (acre-feet)	2017 2018
— PP	10yr avg Cumulative Total Precip. (inches)	2018
— PP	Cumulative Total Precip. (inches)	2018